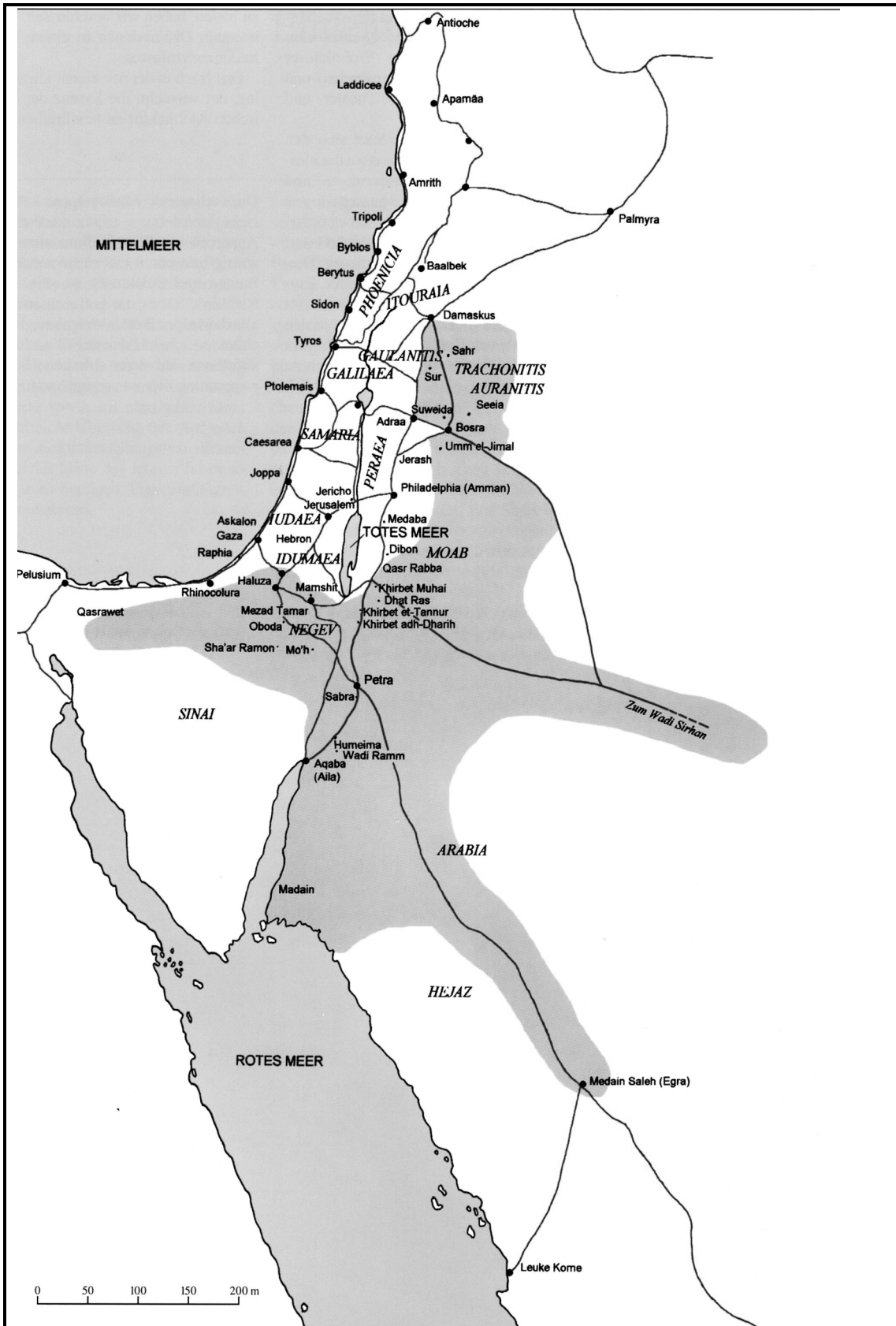
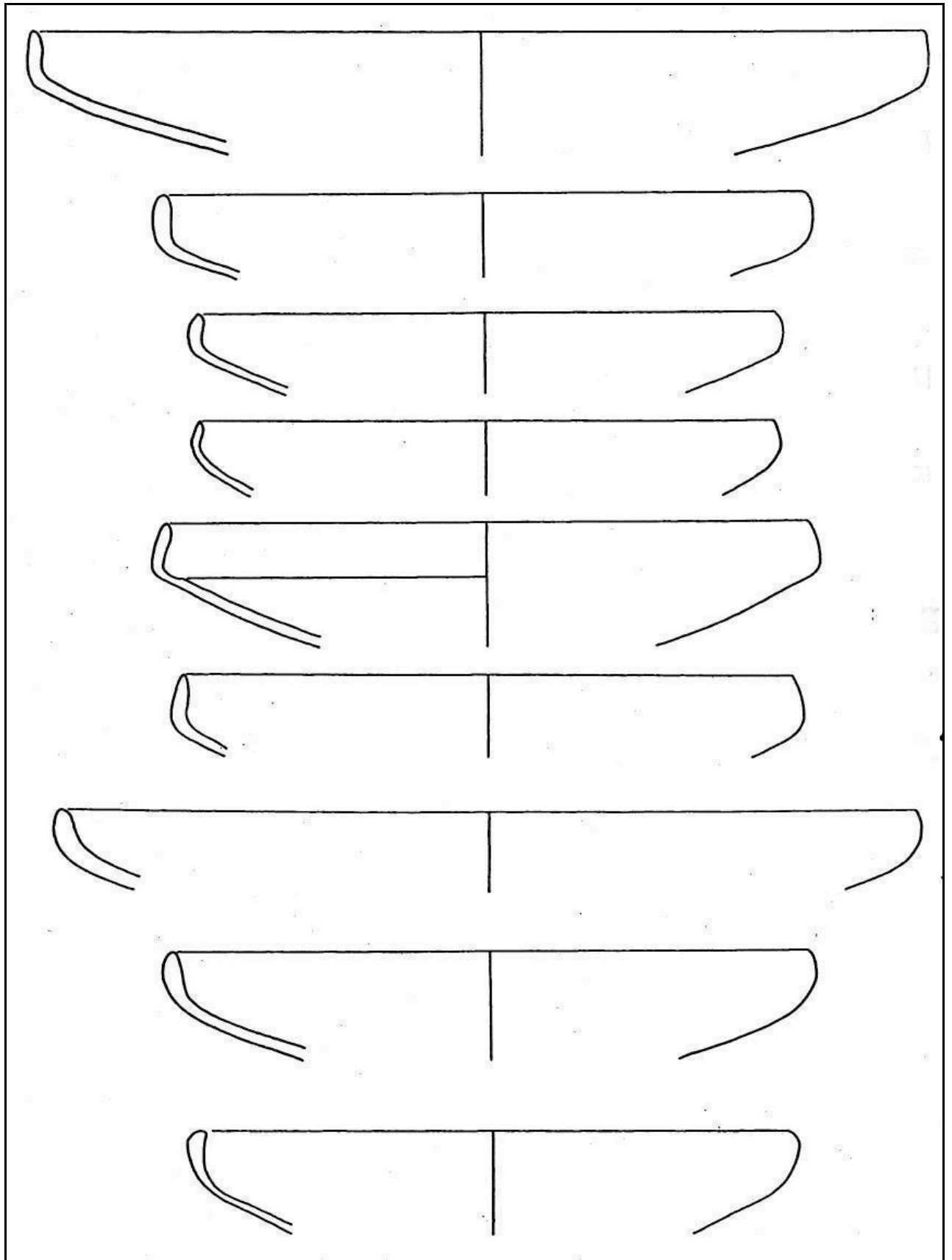


ABBILDUNGSNACHWEISE

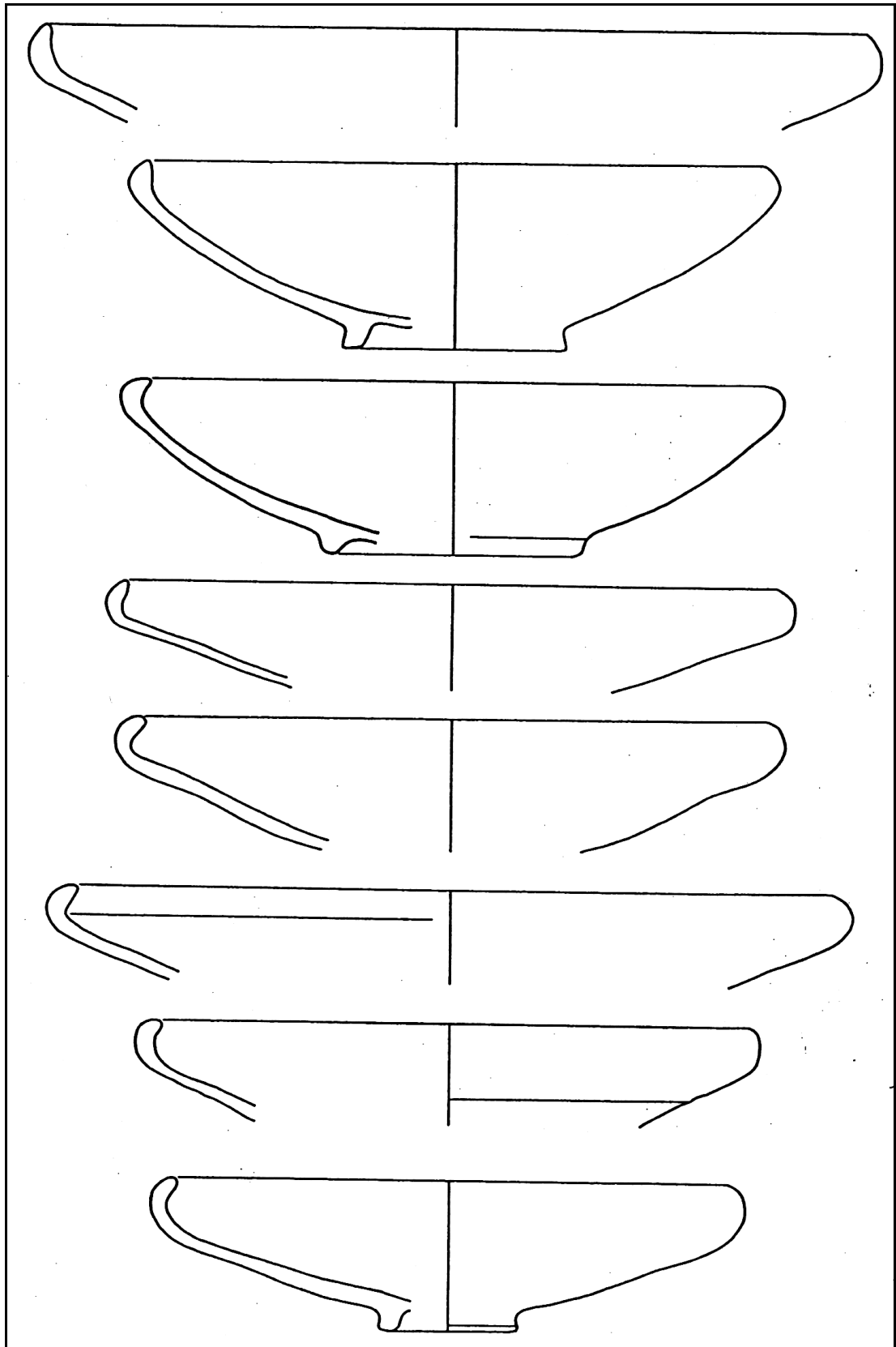
Taf. 1 E. Netzer (2003) 6.
Taf. 2- 13 Schmid (2000) Abb. 1-72.



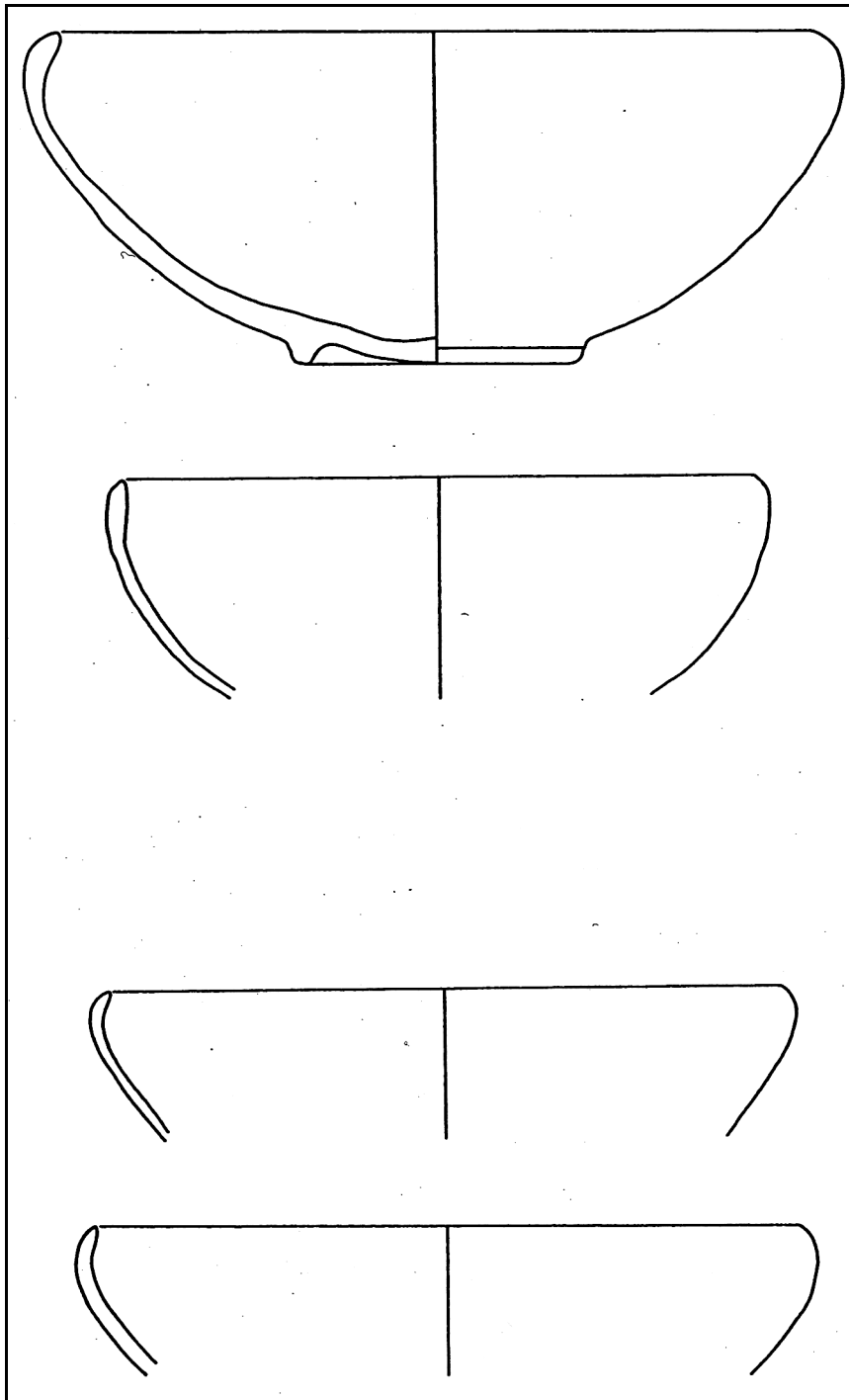
Taf. 1 - Landkarte des Königreiches der Nabatäer (mit Straßen, Handelsrouten und Siedlungsgebiet)



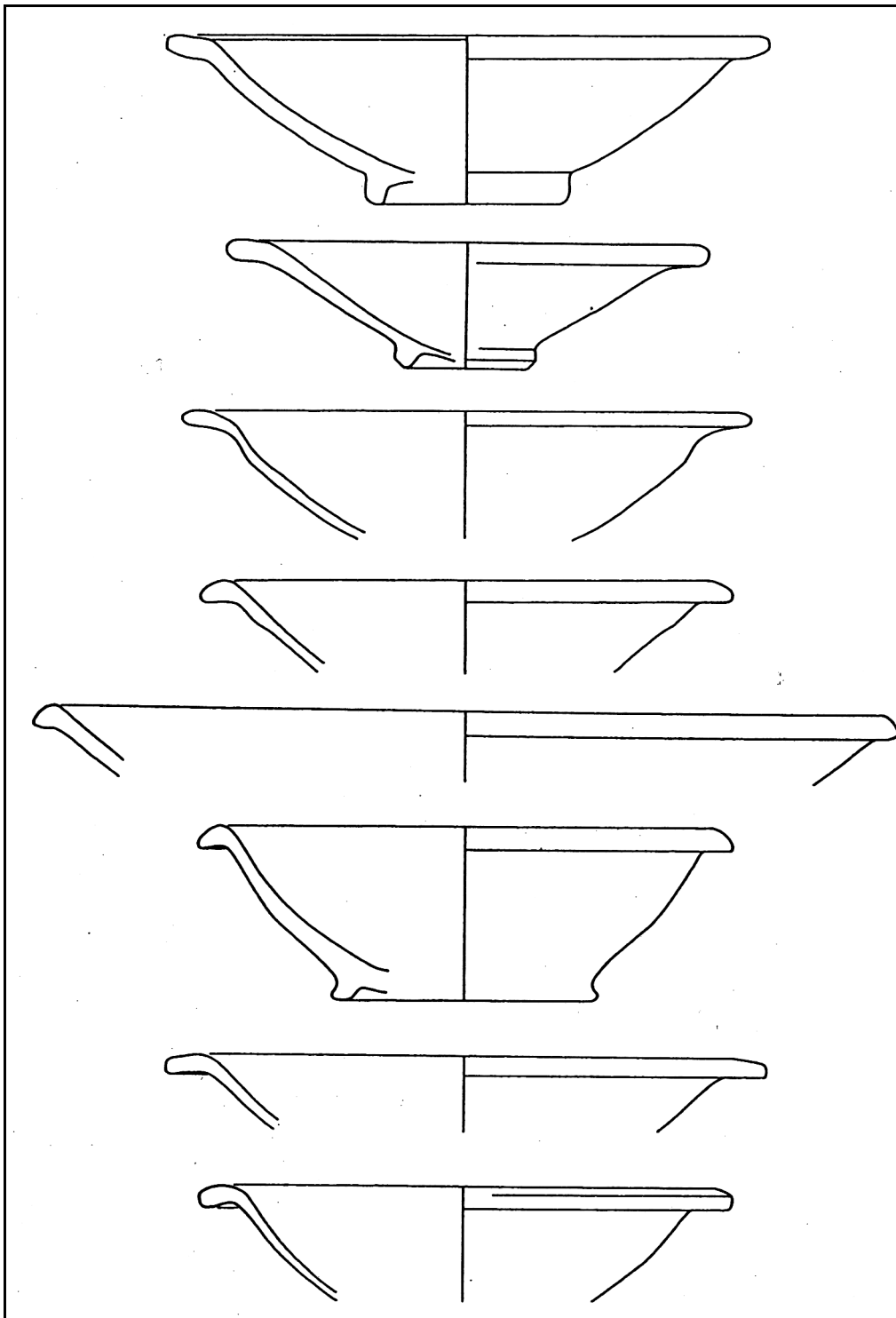
Taf. 2.1 Unbemalte Leitformen der Gruppe 1



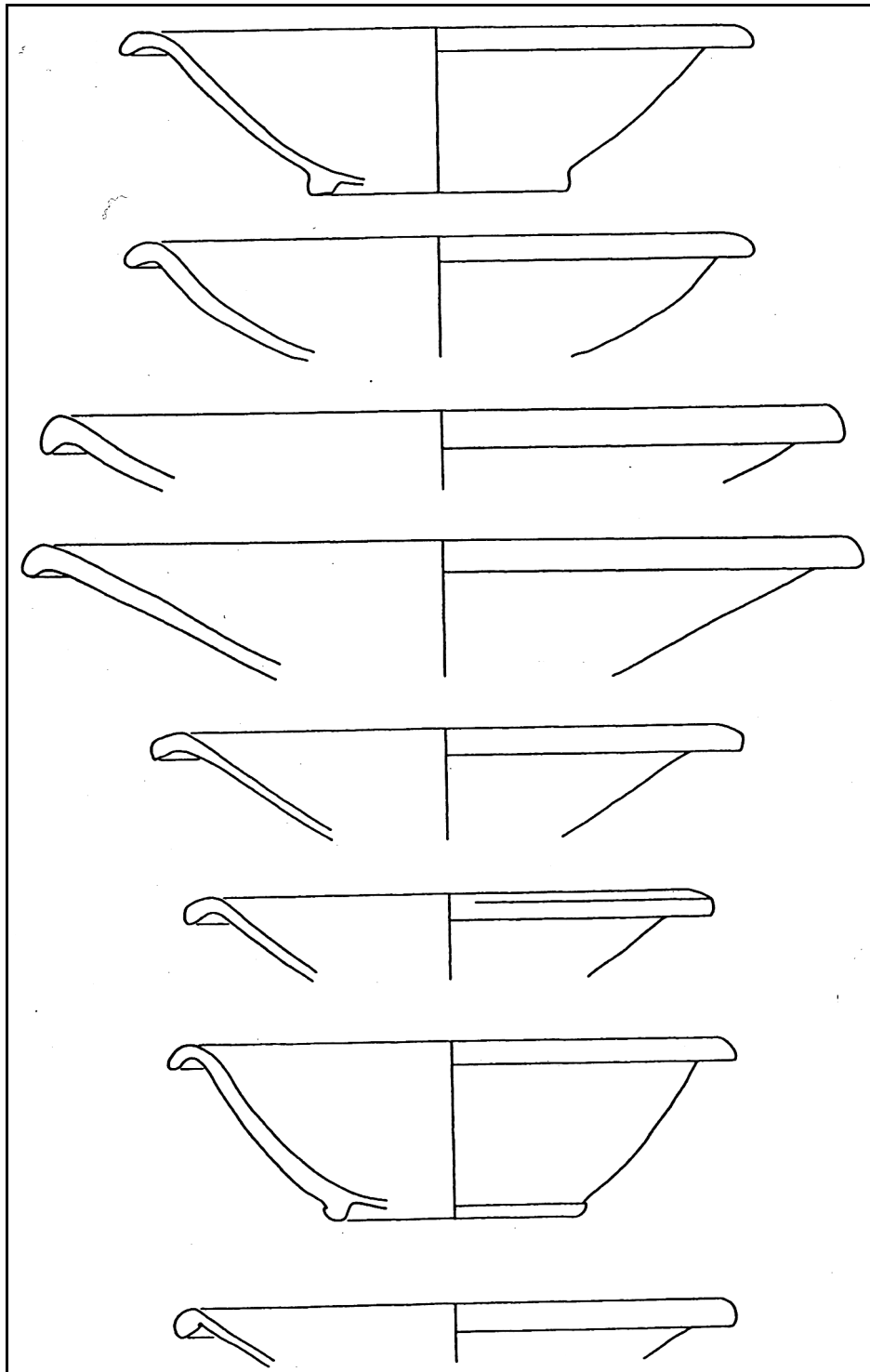
Taf. 2.2 - Unbemalte Leitformen der Gruppe 1



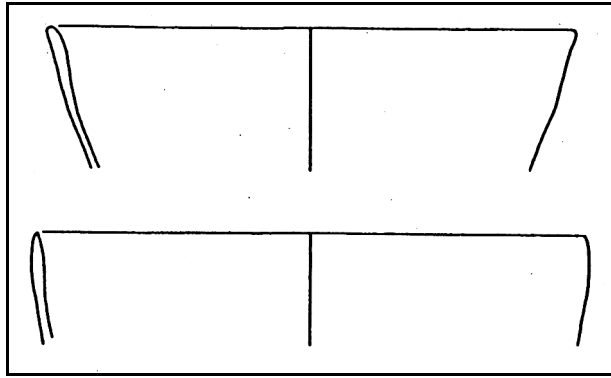
Taf. 3 - Unbemalte Leitformen der Gruppe 2



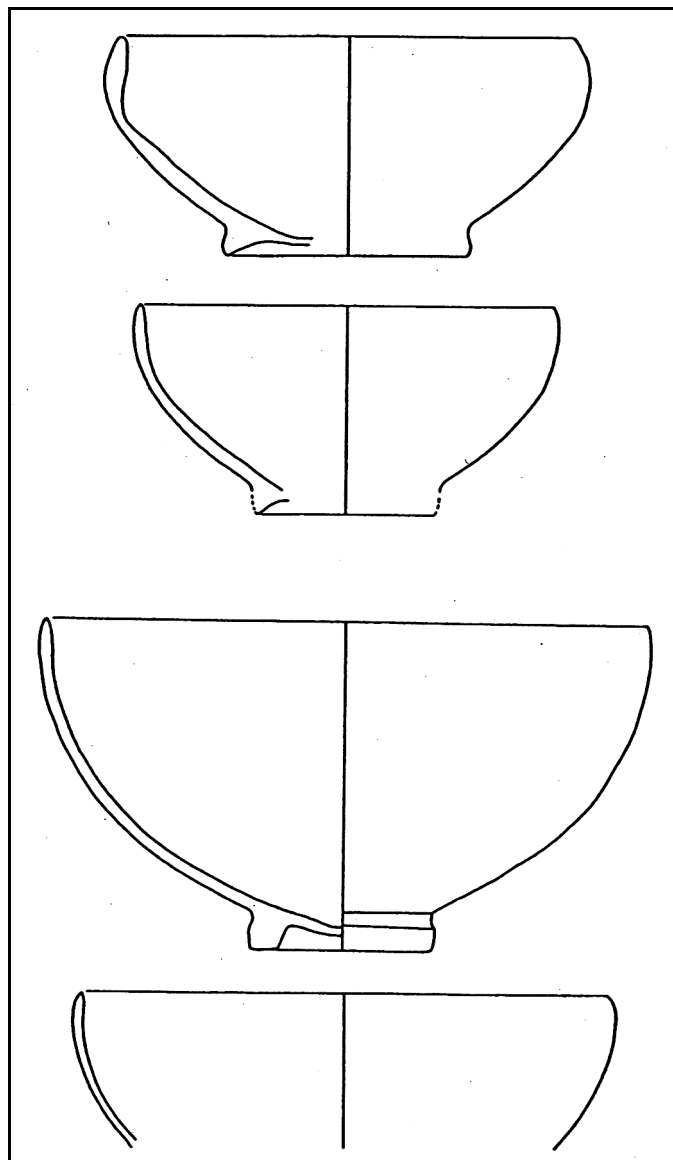
Taf. 4.1 - Unbemalte Leitformen der Gruppe 3



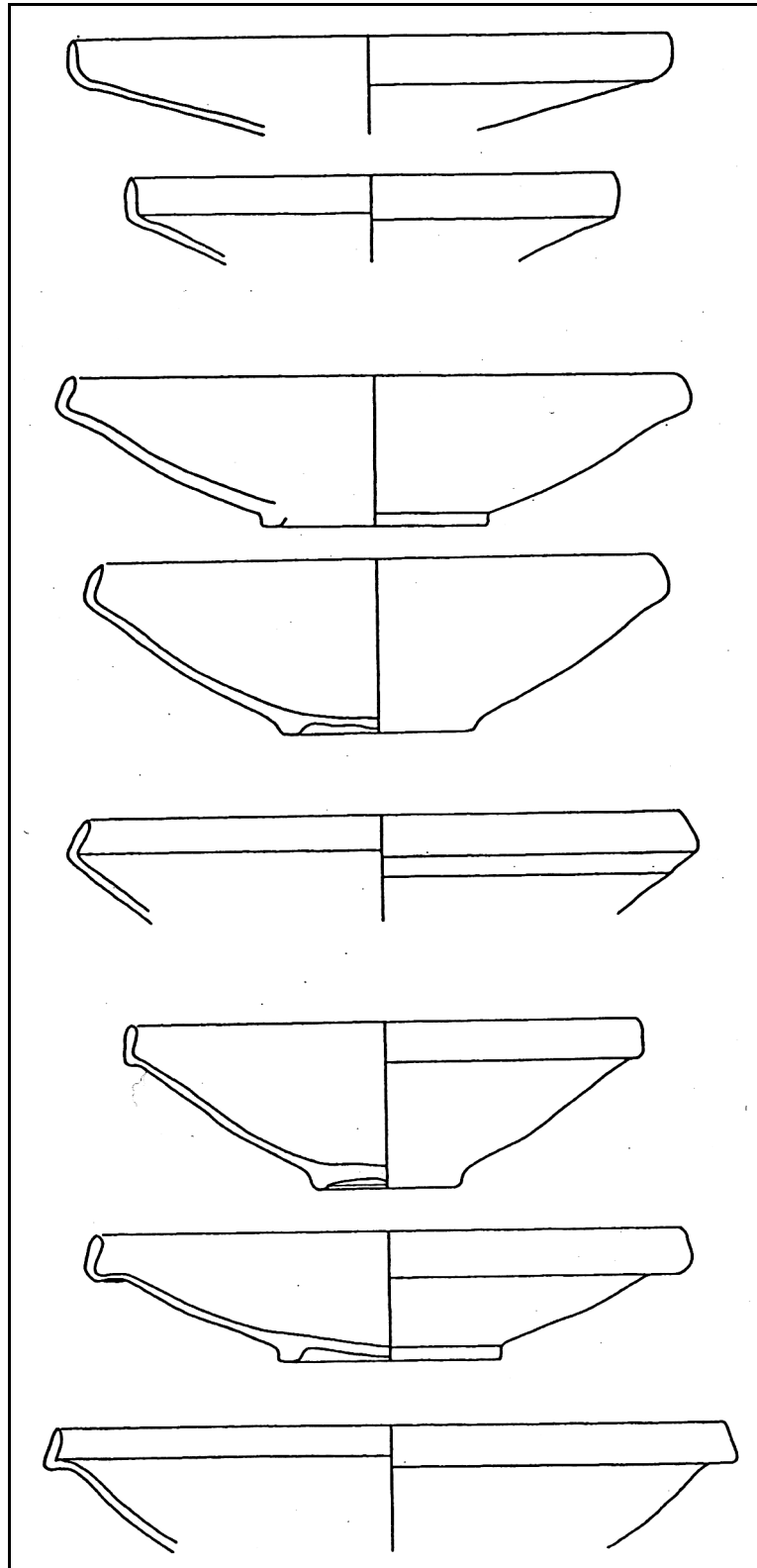
Taf. 4.2 - Unbemalte Leitformen der Gruppe 3



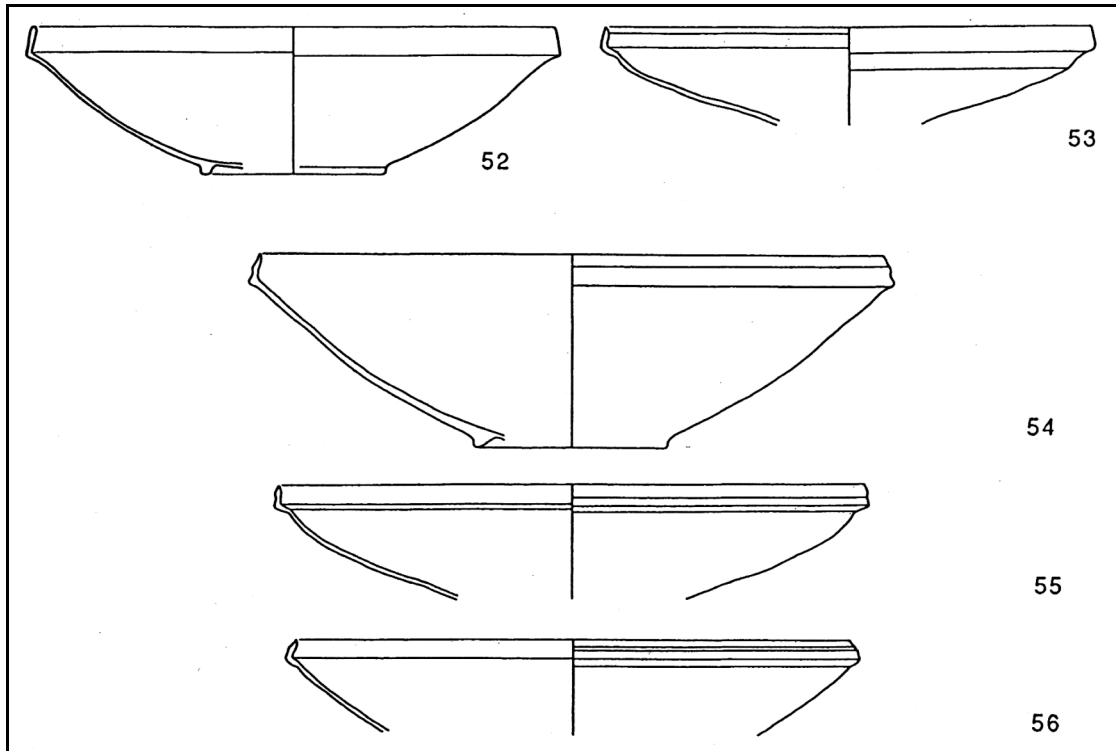
Taf. 5 - Unbemalte Leitformen der Gruppe 4



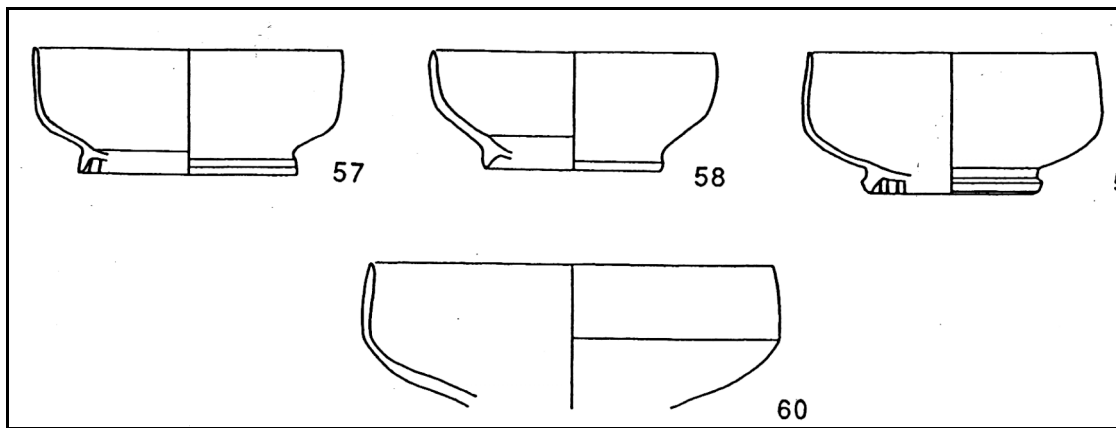
Taf. 6 - Unbemalte Leitformen der Gruppe 5



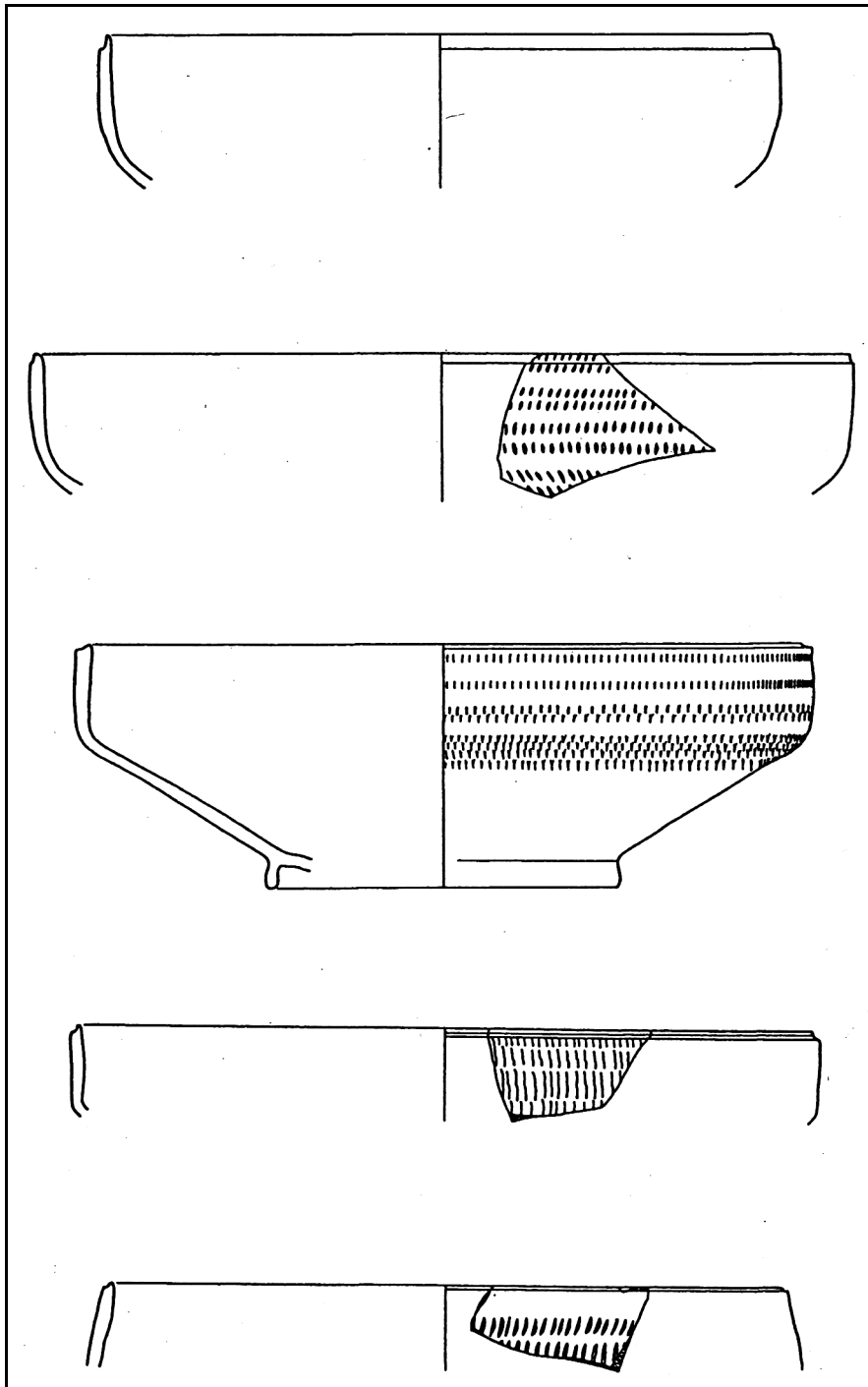
Taf. 7 - Unbemalte Leitformen der Gruppe 6



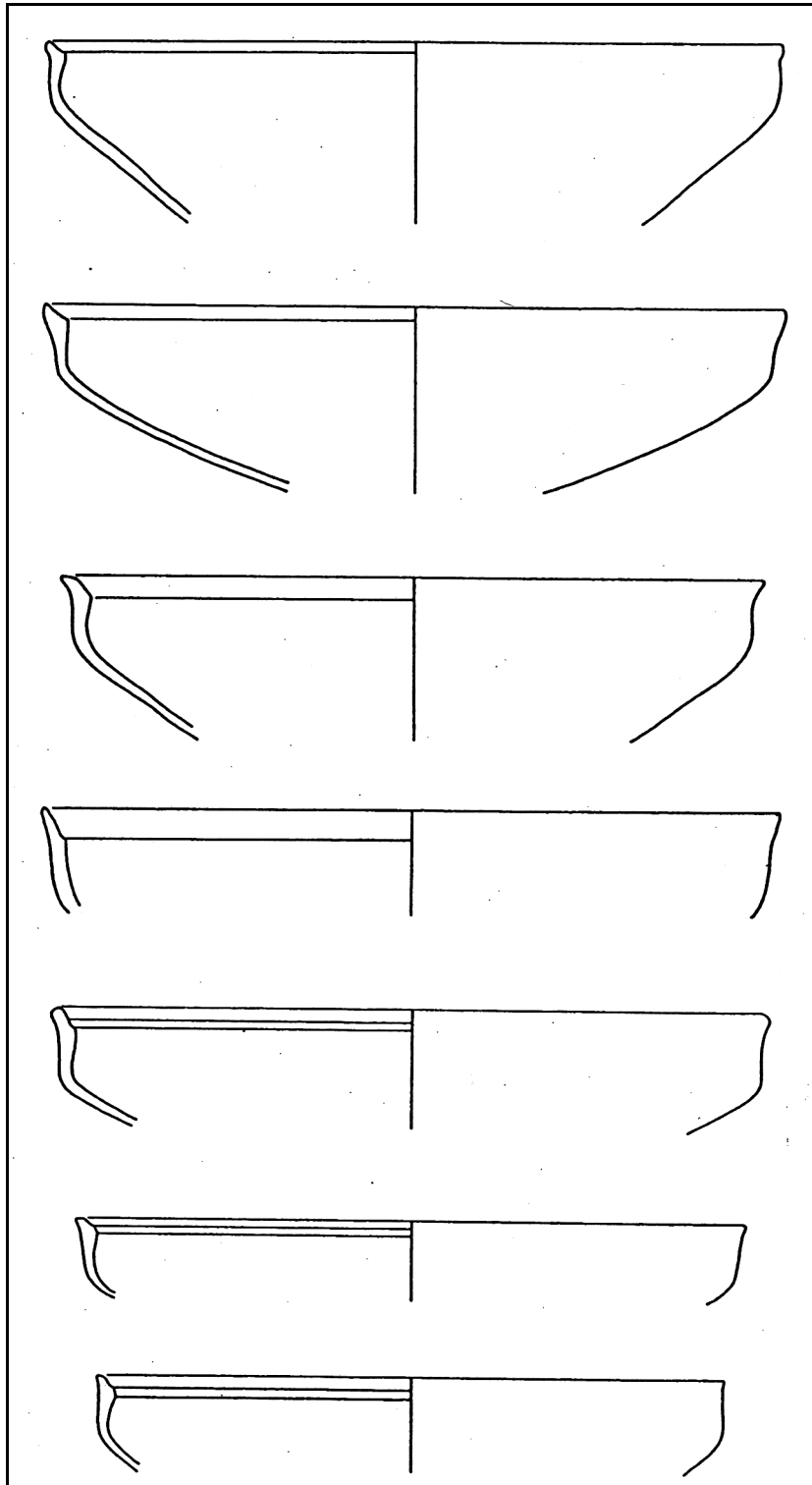
Taf. 8 - Unbemalete Leitformen der Gruppe 7



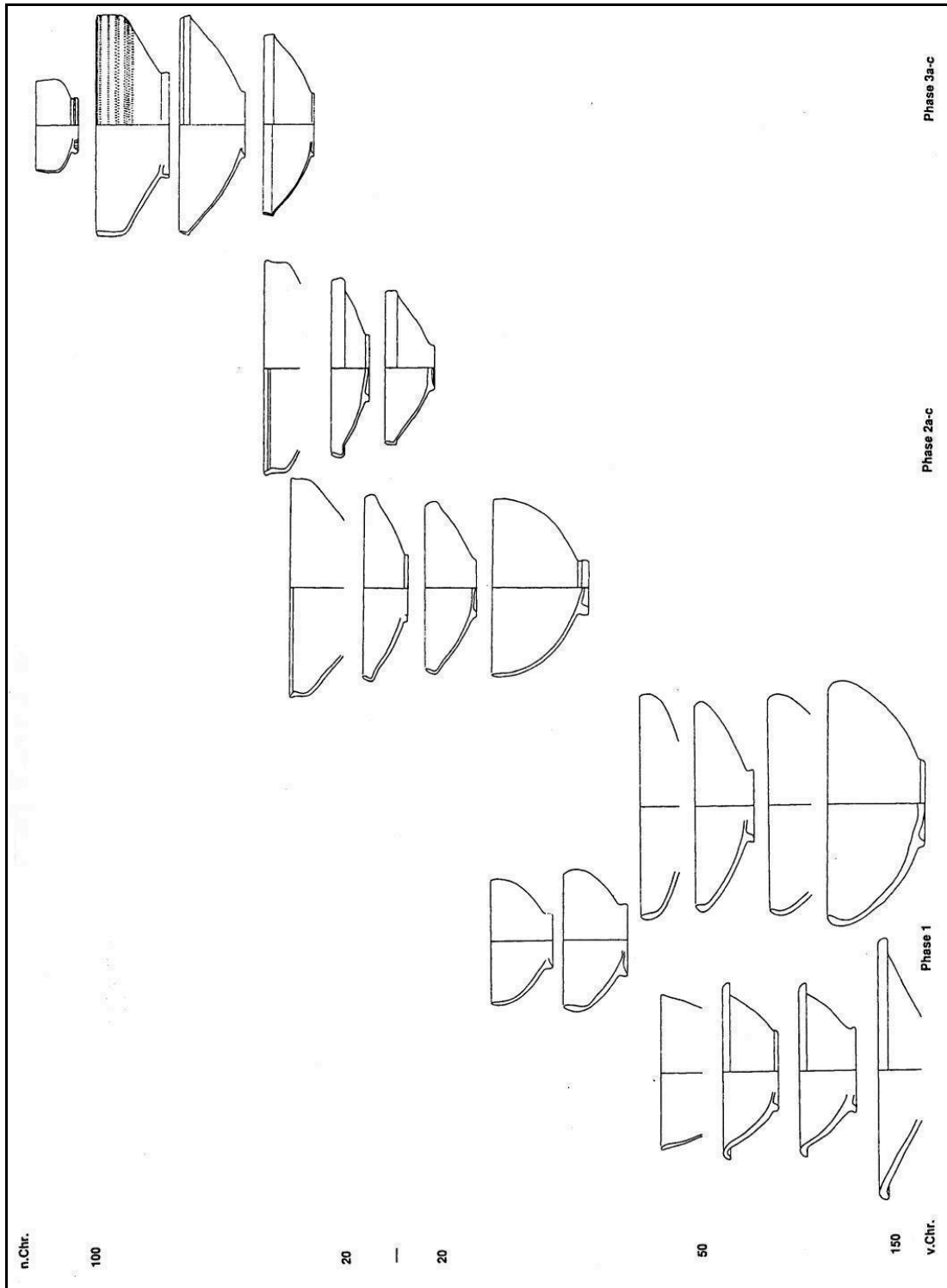
Taf. 9 - Unbemalete Leitformen der Gruppe 8



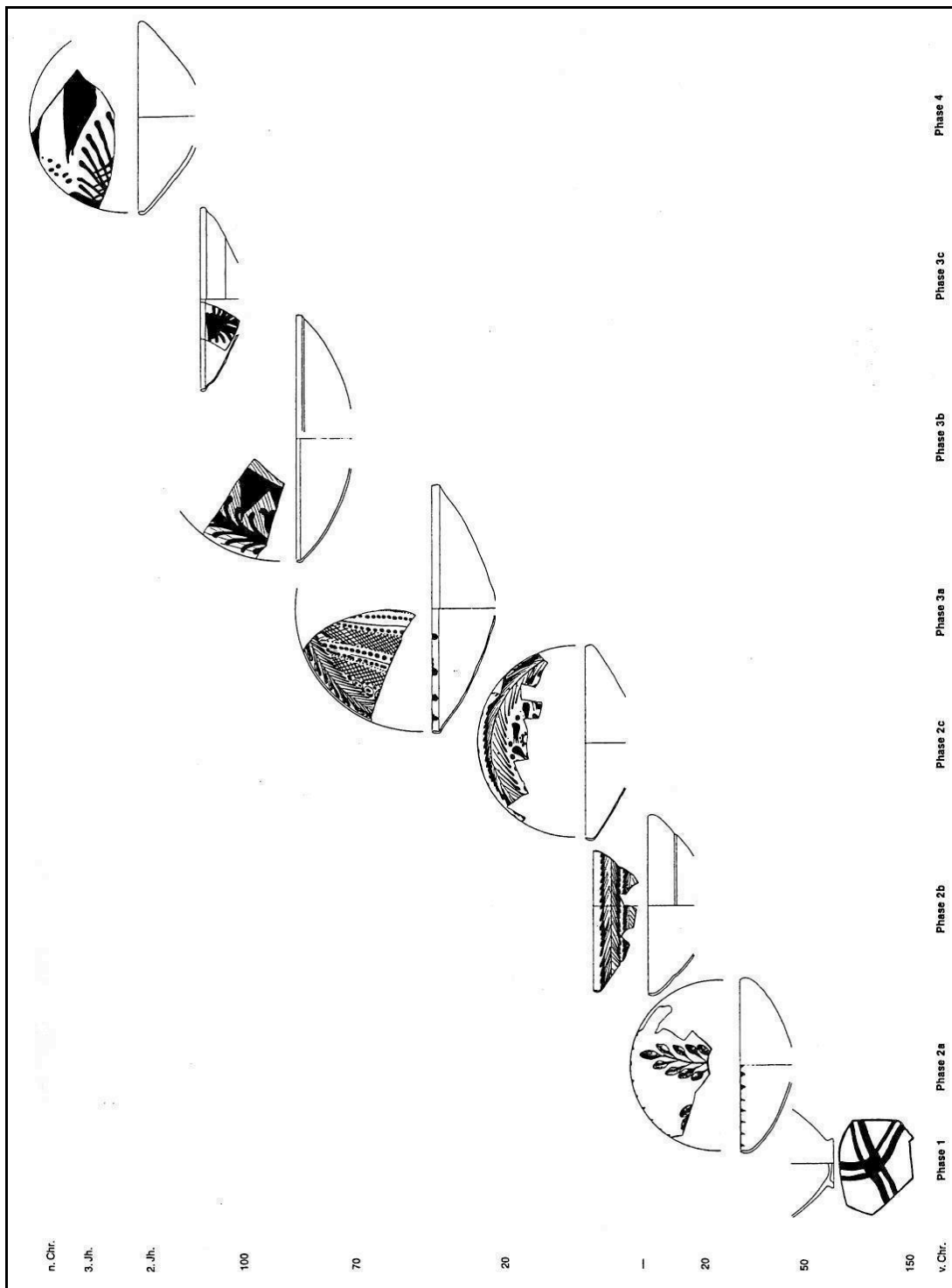
Taf. 10 - Unbemalte Leitformen der Gruppe 9




Taf. 11 - Unbemalte Leitformen der Gruppe 10



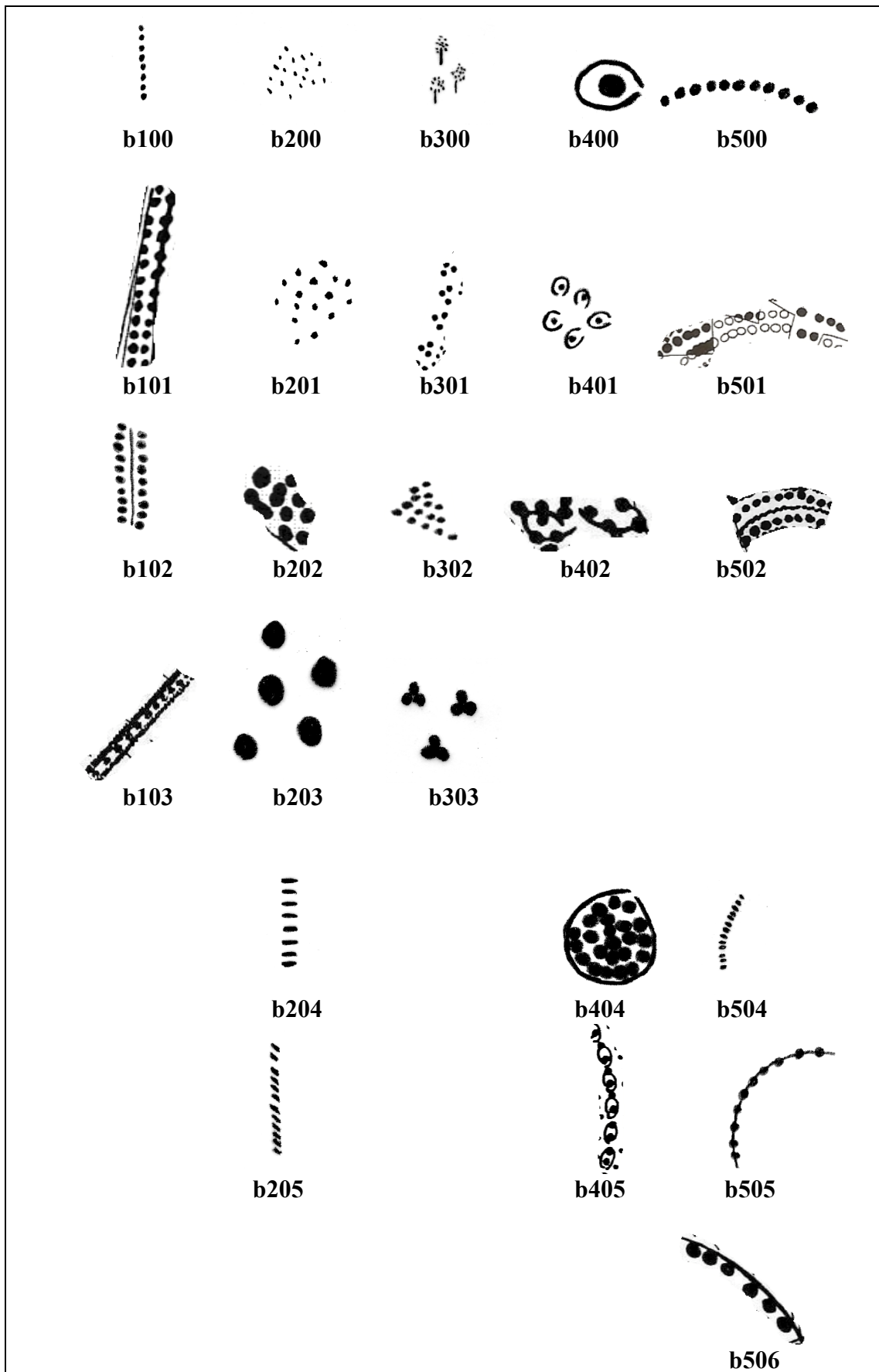
Taf. 12 - Chronologie der unbemalten Leitformen



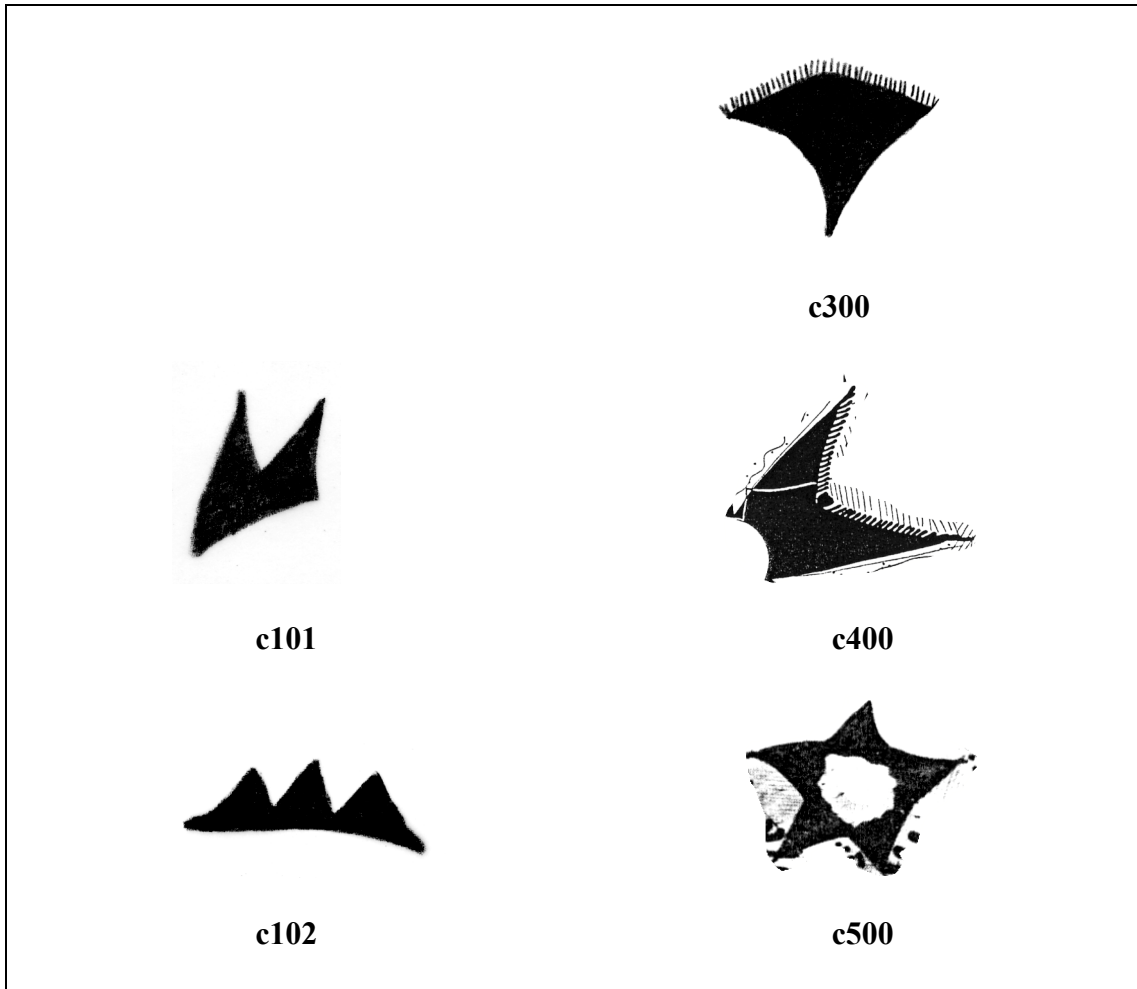
Taf. 13 - Chronologie der bemalten Leitformen




Taf. 14 - Linienmotive




Taf. 15 - Punktmotive




Taf. 16 - Geometrische Motive



Taf. 17 - Andere Motive



Taf. 18.1 - Vegetative Motive



Taf. 18.2 - Vegetative Motive